

« - »

25.00.28 –

-

- - 2016

"

" ()

:

- ,

, ,

- , -

, -

, -

:

10 2016 . 15:30 .

212.197.02

: 195196, - ,

,98

«_» _____ 2016 .

,



(SSM/I) 1987

Special Sensor Microwave/Imager

Remote Sensing Systems (RSS – <http://remss.com>)

SSM/I, AMSR-E, AMSR2 .

[Alishouse *et al.*, 1990; Frate and Schiavon, 1998; Wang *et al.*, 2009; Kazumori, 2012; Krasnopolsky, 2013; Wentz, 2013].

SSM/I [Wentz, 1997].

Advanced Microwave Scanning Radiometer (AMSR) 2002 .[Kawanishi *et al.*, 2003].

[Wentz and Meissner, 2000; Gentemann *et al.*, 2010].

15 / .

[Wentz and Meissner, 2000; Shibata *et al.*, 2003; Shibata, 2006].

[Bourassa *et al.*, 2010; Hanafin *et al.*, 2012].

0.5 / ²

15 / .

AMSR

- X-

[Meissner and Wentz, 2009; Zabolotskikh et al., 2015].

AMSR2,

15 / ,

- :

(Q) -

(W), -

(V),

(R),

10.65

(‡),

Q W,)

-

,

.

,

-

(),

,

,

- .

.

:

()

SSM/I, AMSR-E AMSR2;

,

,

;

SSM/I, AMSR-E

AMSR2 -

;

AMSR2,

,

,

,

,

;

AMSR,

10.65 ;

AMSR2,

- X-

;

— AMSR2, ;
— ; X-
— ;
— C- ;
— : , 2012 –
2015 . AMSR2

·
— ,
(> 15 /) ·
, X- ,
, · · ,
- X- ·
·
SSM/I, AMSR-E AMSR2 ,

(15 /) ,

, 15 / .

()

C- ,

33 / .

X- ,

() .

AMSR2,

[Zabolotskikh et al., 2014 , 2015];

– AMSR2, , ,
– [, 2016];
– AMSR
– [Zabolotskikh et al., 2013];
– AMSR2 [, 2016 , Zabolotskikh and Chapron, 2015];
– ,
– SSM/I, AMSR-E AMSR2 [Zabolotskikh et al., 2014a, ,
2013(,)];
– - X-
– [Zabolotskikh et al., 2015];
– [Zabolotskikh et al., 2014 ; Zabolotskikh and Chapron,
2015];
– C-
– , 33 / [Zabolotskikh et al., 2016];
– 2012 – 2015 .
– [Reul et al., 2016];
– ,
– [Bobylev et al., 2011].
– [Zabolotskikh et al., 2016 , , 2015].

()

AMSR2,

(11.G34.31.0078),

<<

14.586.21.0017) 2014-2020 » (RFMEFI58615X0017,
«
» 16-17-00122, «

» (RFMEFI61014X0006, 14.610.21.0006), .

. «

» «

».

, :

1.

AMSR2,

;

2.

AMSR2,

15 / ;

3.

AMSR,

;

4.

AMSR2,

- X-

,

,

10 / ,

;

5.

- X-

,

;

6.

,

AMSR2,

,

,

.

()
AMSR2.

AMSR2

Ifremer.

2012-2015 .

Q, W, V

AMSR2

GCOM-W1 Data Providing Service.

1.

» (, , 2004, 2005, 2007, 2008-2010, 2012-

- 2015);
2. Specialist Meeting on Microwave Radiometry and Remote Sensing of the Environment (2010, 2014, 2016);
 3. GCOM Principal Investigator Workshops (, , 2010, 2012, 2014);
 4. International Geoscience and Remote Sensing Symposiums (2008, 2009, 2011, 2014-2016);
 5. The International Conference on Remote Sensing, Environment and Transportation Engineering (RSETE 2012) Conference (, , 2012);
 6. The Arctic Frontiers conference «Geopolitics and Marine Production in a Changing Arctic» (, , 2013);
 7. Joint EUMETSAT/AMS Satellite Meteorology, Oceanography, and Climatology Conference (, , 2013);
 8. European Polar Low Working Group Polar Low Workshops (2012, 2016);
 9. European Geosciences Union General Assemblies (2010, 2012, 2014, 2015);
 10. «Remote sensing of dangerous events in the ocean-atmosphere system» (- , , 2015);
 11. « » () (- , , 2010, 2012, 2015);
 12. « - » (- , 2012, 2014);
 13. Western Pacific (WESTPAC) 9th International Scientific Symposium "A Healthy Ocean for Prosperity in the Western Pacific: Scientific Challenges and Possible Solutions" (, 2014).

223- . , 7- , 241

,6 73 .

...

B. Chapron

, - . . .
 .
, - . . .
, . . . , N. Reul.

1 «

»

.
 : ,
 , .
 , .

0.5 / ²
15 / ,

in-situ *Q*
Q

Global Positioning System (GPS).

W

Q < 1 / ²,

Q ~ 70 - 80 / ².

(> 15 /)

2 «

AMSR2,

»

().

AMSR2,

6.9, 7.3, 10.65, 18.7, 23.8, 36.5 89

« »:

$$\sim \cdot \frac{dT(h)}{dh} = -r(h)T(h) + r(h) \cdot T(h) \quad (1)$$

$\sim = \cos$, „ „ - , h - , $T(h)$ - , r - .

4 : T^C ,

T^E , ,

2.7 $\cdot \exp(-2\ddagger)(1-t)$:

$$T = T^\uparrow + T^\downarrow + T + T \quad (2)$$

$$T^\uparrow = \frac{1}{\tau} \int_0^\infty T(h) r_o(h) \exp\left(-\frac{1}{\tau} \int_h^\infty r_o(h') dh'\right) dh \quad (3)$$

$$T^\downarrow = (1 - \tau) \cdot \exp(-\tau) \cdot \frac{1}{\tau} \int_0^\infty T(h) r_o(h) \exp\left(-\frac{1}{\tau} \int_0^h r_o(h') dh'\right) dh \quad (4)$$

$$\tau = \frac{1}{\tau} \int_0^\infty r_o(h') dh' \quad (5)$$

$$T = \tau \cdot T \cdot \exp(-\tau) \quad (6)$$

τ - , τ - , -
().

[Liebe and Layton, 1987]

[Turner et al., 2009] .

[Liebe and

Layton, 1987].

[Meissner and Wentz, 2004].

, 15 / , Ifremer,

[Chapron et al., 2010].

.
- ,
,
3000 - .

, ,

,

Q_0

W_0

() .

(AMSR2

T06H, T06V, T10H, T10V, T18H, T18V, T23H, T23V, T36H, T36V

6.9, 10.65, 18.7, 23.4, 36.5 89

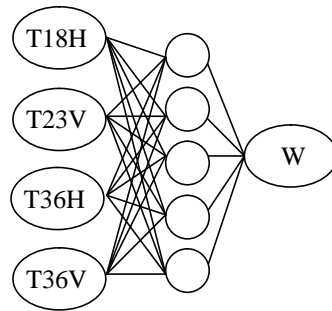
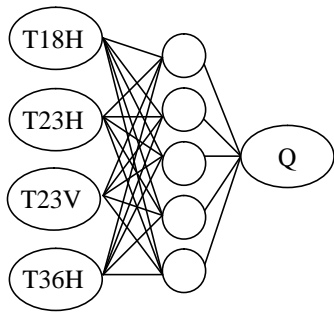
)

Q W ,

Q W

AMSR2

1.



1.

,

AMSR2.

Q

$1.0 / ^2$,

W

$0.05 / ^2$

Q'

Q_0

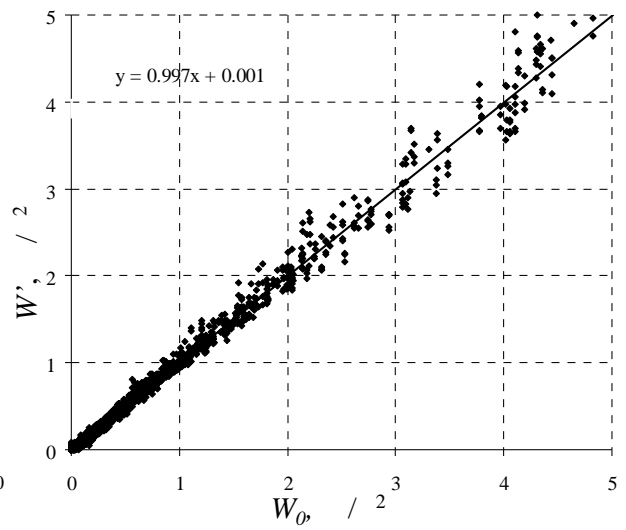
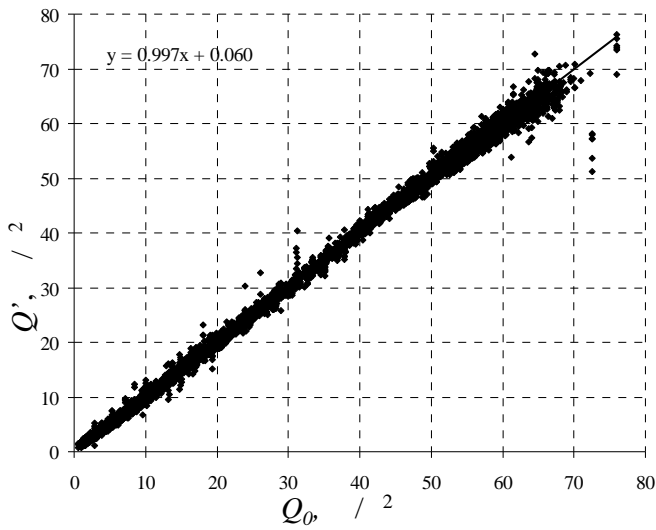
$2()$,

W' ,

AMSR2,

W_0 ,

$2()$.



2. ()

Q',

AMSR2,

W',

Q_0; ()

AMSR2,

W_0.

()
 AMSR2
 Q
 Q
 ~1.14 / 2 (2.3%),
 Q~10.3 / 2),
 ~0.68 / 2 (6.6%).
 σ = 1.0 / 2.

AVHRR.

~ 350

-

AVHRR

,

AVHRR

(±0.05 / 2)

,

AMSR2.

GPS
 GPS, 15 / .
 $V > 15 /$
 RSS 1.7 / ²,
 3.5 / ², ...

10.65

\dagger_{10} .

AMSR2 10.65, 18.7 23.8

5

\dagger_{10} 0.0013.

$\dagger_{10} = 0.08$.

\dagger

500

20%

RSS, 50%

Japan Aerospace Exploration Agency (JAXA).

[Zabolotskikh *et al.*, 2013],

«

»

[, 2016].

3 «

»

[Wentz and Meissner, 2000].

DMSP F16 SSMIS,

Aqua AMSR-E GCOM-W1 AMSR2.

[Turner, 2004].

AMSR-E

F16 SSMIS ,

, 2-

4-

2-

[Dee, 2005].

[Auligné et al., 2007].

2012 ,] [Zabolotskikh et al., 2014]

[„

4 «
AMSR2»

AMSR2,

C- X-

C- X-

AMSR2 - X -

AMSR2

Level 1B

RSS

TRMM TMI.

[Liebe and Layton, 1987]

«

» (1) r

r ,

r

r .

R

AMSR2

()

15

R

1.5 / .

AMSR2 c

TMI

TRMM.

R_{AMSR2}

R_{TMI}

$\sigma = 1$ / ,

15% ,

RSS.

20 / .

($R > 10$ /)

[, 2016]

[Zabolotskikh, Chapron, 2015].

5 «

AMSR2»

V

AMSR2.

V

6.9 10.65

18.7, 23.8 36.5 ,

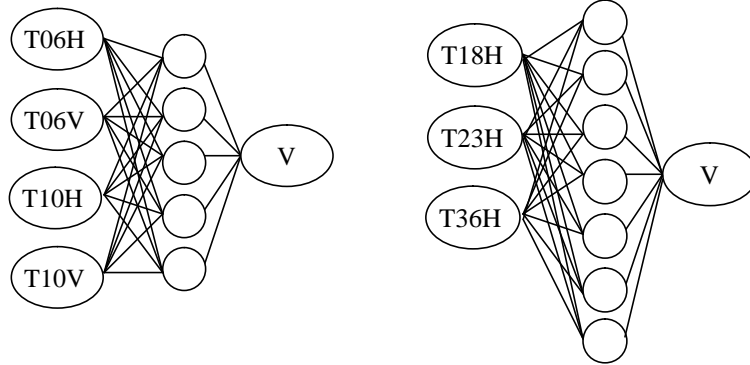
- $\sigma_V^1 = 0.9$ /

(), $\sigma_V^2 = 1.8$ /

()

AMSR2

3.



3.

AMSR-E, AMSR2 ()

($\dagger_{10} > 0.08$) -

; ()

($\dagger_{10} <$

0.08) -

AMSR-

E

AMSR-E

JAXA (55000

).

2

($\sigma_V^1 = 1.27$ /),

($\sigma_V^2 = 2.5$ /).

($V > 15$ /),

AMSR2

V

$\sigma = 1.6$ / ,

$\sigma = 1.4$ / .

Metop-A ASCAT

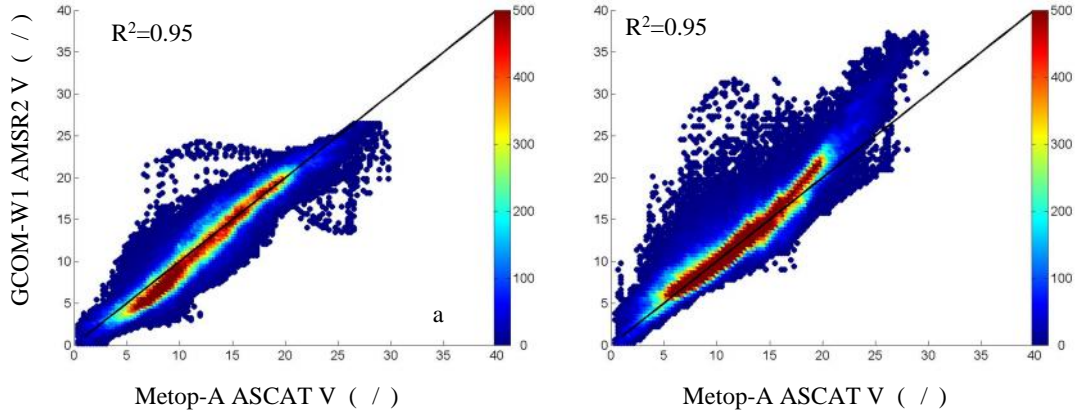
V,

AMSR2

ASCAT

15-

4.



4.

AMSR2,

ASCAT: () –

; () –

V

V > 15 /

ASCAT

[Quilfen et al., 2007]

[Zabolotskikh et

al., 2014]

C- X-

R~ 20 – 30 / .

WindSat,

AMSR2 AMSR-E.

AMSR2

()

T_R

T_R

T_R

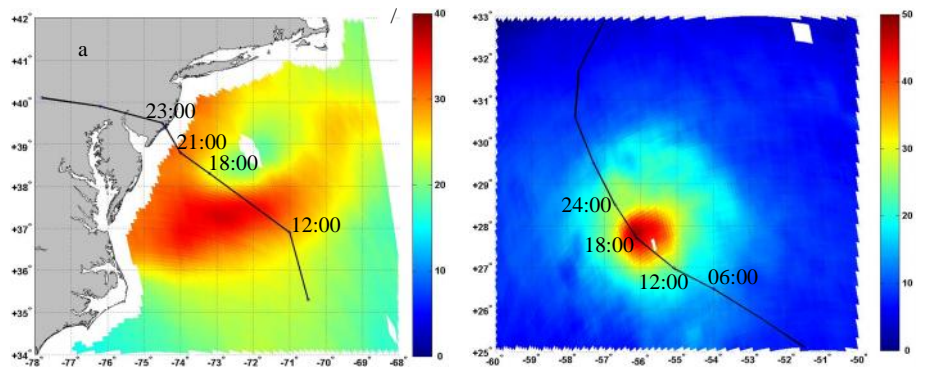
AMSR2

SFMR

Sandy 29

2012 Edouard 15 2014.

5.



5.

AMSR2 ()

Sandy 29 2012 ~18:15 ; ()

Edouard 15 2014

~16:45 .

SFMR AMSR2

$\sigma = 1.2$ / .

[Zabolotskikh et al., 2015].

2012-2015 .

AMSR2

SMOS.

(> 33 /)

~ 0.9.

[Reul et al., 2016]

(RFI Radio

Frequency Interference)

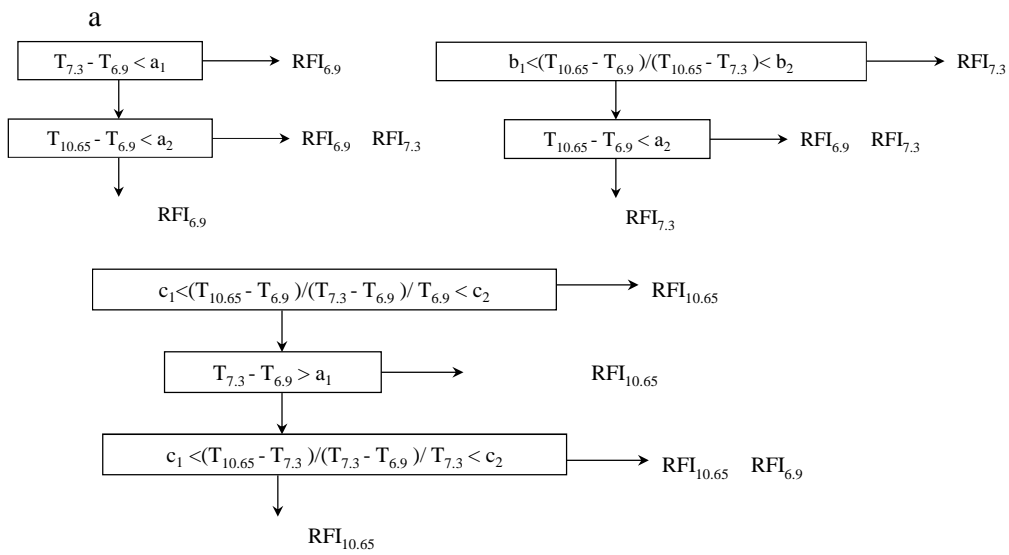
RFI.

RFI

6.9, 7.3 10.65

6.

$a_1, a_2, b_1, b_2, c_1, c_2,$



6.

RFI

6.9

(a), 7.3

() 10.65

().

RFI

[Zabolotskikh et al., 2015]

6 «

C-

»

() ,

33 / ,

AMSR2 Best Track
2012 – 2015 .

AMSR2

(1) 2

$$T_B \approx T_{eff} \cdot \dagger + T_{eff} \cdot \dagger \cdot (1 - t) \cdot (1 - \dagger) + T_S \cdot t \cdot (1 - \dagger), \quad (7)$$

$$T_B = T - \quad , \quad T_{eff} - \quad , \quad T_S = T - \quad t -$$

(7) ,

$$t \approx \frac{T_B - T_{eff} \cdot \dagger \cdot (2 - \dagger)}{(T_S - T_{eff} \cdot \dagger) \cdot (1 - \dagger)} \quad (8)$$

$$, \quad T_B, T_S, \dagger \quad T_{eff}, \quad t$$

V .

Best Track.

, [Zabolotskikh et al., 2013],

$$T_{eff} \quad 260 \quad ($$

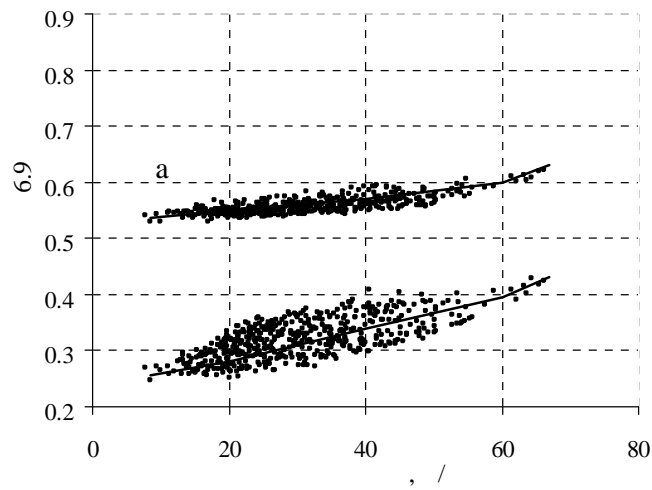
).

$$\text{RSS. } \dagger_0 - \quad , \quad T_R -$$

AMSR2, 5.

t(V)

7.



7

tñ

6.9 : () -

, () -

10-

Best Track.

$$t^{V,H} = a_i^{V,H} \cdot V, \tag{9}$$

$a_i^{V,H}$ - (1).

1.

C-

i	$V, /$	$a_i^H, K/(/)$	$a_i^V, K/(/)$
1	< 15	0.4	0.2
2	15 - 20	0.6	0.3
3	20 - 40	0.8	0.4
4	40 - 60	1.0	0.5
5	> 60	1.5	1.3

60 / ,

[Zabolotskikh

et al., 2016]

7 «

»

()

Q

AMSR2

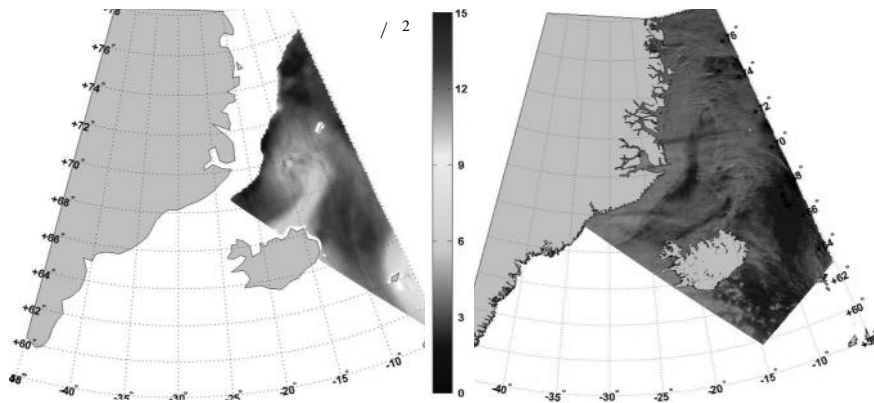
V

8,

Q ,

GCOM-W1 AMSR2,

Aqua MODIS,



8.

23 2014 .: ()

Q ,

GCOM-W1 AMSR2, ()

Aqua MODIS

~ 12:00 .

Q ,

140 .

DMSP SSM/I, Aqua AMSR-E, GCOM-W1 AMSR2 (Q , W , V),

QuikSCAT, Metop-A, B ASCAT (V),

NOAA AVHRR, Terra Aqua MODIS (

),

() Envisat ASAR,

Sentinel 1 (

).

Q

Q

,

Q

2-3 / 2 .

Q

,

.

[Bobilev et al.,

2011]

[Zabolotskikh et al., 2012].

1995 2009 . [Smirnova et al., 2015].

ó

,

Q W , ...

10.65

$$\sigma_Q = 1 / ^2$$

/ .

$V > 15 /$,

Q GPS, $\sigma_Q = 1.7 / ^2$, 2 ,
 Q RSS.

10.65 ,

20%

RSS, 50% , JAXA.

500

AMSR2.

R

R RSS,

TMI,

15% ,

AMSR2 RSS.

R 20 / .

V

AMSR2 . - () V -

V -

C- X-

,

($\sigma = 2.5 /$),

2

,

($\sigma = 1.27 /$).

($V > 15 /$)

V

$\sigma = 1.6 /$,

$\sigma = 1.4 /$.

AMSR2

T_R

-

T_R

T_R

6.9, 7.3 10.65

AMSR2,
SFMR,

SFMR

$\sigma = 1.2$ / ,

AMSR2

$V \sim 45$ / .

2012-2015 .

AMSR2

SMOS.

(>33 /)

~ 0.9.

RFI

C- X-

,

-

RFI.

6.9

AMSR2

~600

177

AMSR2

2012 – 2015

Best Track

($V > 33$ /).

33 /

28%

Q ,

AMSR2

V 15 / .

~ 140

150

1. Zabolotskikh E. V., Reul N., Chapron B. (2016) Geophysical Model Function for the AMSR2 C-Band Wind Excess Emissivity at High Winds // IEEE Geoscience and Remote Sensing Letters. - 2016. - Vol. 13, P. 78-81. - doi:10.1109/ LGRS.2015.

2497463

2. . . . (2016).
3. AMSR2 // ().
. . . . (2016) -
AMSR2 // . - 2016. - 1.
- C. 82-88.
4. Zabolotskikh E.V., Gurvich I., Chapron B. (2016) Polar lows over the Eastern part of the Eurasian Arctic: the sea-ice retreat consequence // IEEE Geoscience and Remote Sensing Letters. - 2016. - doi: 10.1109/LGRS.2016.2593487.
5. . . . (2016)
-
// . ().
6. Reul N., Chapron B., Zabolotskikh E., Donlon C., Quilfen Y., Guimbard S., Piolle J.-F. (2016), A revised L-band radio-brightness sensitivity to extreme winds under Tropical Cyclones: the five year SMOS-storm database // Remote Sensing of Environment. - 2016. - Vol. 180. - P. 274–291.
7. (2016)
-
//
. - 2016. - 3. - C. 27 – 36.
8. (2016)
// . 2016. 3, C. 13-26.
9. Zabolotskikh E.V., Mitnik L.M., Reul N., Chapron B. (2015) New Possibilities for Geophysical Parameter Retrievals Opened by GCOM-W1 AMSR2 // IEEE Journal of Selected Topics in Applied Earth Observations and Remote Sensing. - 2015. - Vol. 8. - P. 4248 – 4261.
10. Zabolotskikh E.V., Mitnik L.M., Chapron B. (2015) Radio-Frequency Interference Identification Over Oceans for C-and X-Band AMSR2 Channels // IEEE Geoscience and Remote Sensing Letters. - 2015. - Vol. 12. - P. 1705–1709.
11. Zabolotskikh E.V. Chapron B. (2015) Validation of the New Algorithm for Rain Rate Retrieval from AMSR2 Data Using TMI Rain Rate Product // Advances in

Meteorology. - 2015. - doi:10.1155/2015/492603

12. Smirnova J.E., Golubkin P.A., Bobylev L.P., Zabolotskikh E.V., Chapron B. (2015) Polar low climatology over the Nordic and Barents seas based on satellite passive microwave data // Geophysical Research Letters. - 2015. - Vol. 42. - P. 5603 – 5609.
13. (2015)
//
 . - 2015. - 2. - C. 146-157.
14. (2015)
// . - 2015. - 2. -
C. 64 – 77.
15. Zabolotskikh E.V., Mitnik L.M., Chapron B. (2014a) An Updated Geophysical Model for AMSR-E and SSMIS Brightness Temperature Simulations over Oceans // Remote Sensing. - 2014. - Vol. 6. - P. 2317–2342.
16. Zabolotskikh E.V., Mitnik L.M., Chapron B. (2014) GCOM-W1 AMSR2 and MetOp-A ASCAT wind speeds for the extratropical cyclones over the North Atlantic // Remote Sensing of Environment. - 2014. - Vol. 147. - P. 89–98.
17. Zabolotskikh E.V., Mitnik L.M., Chapron B. (2013) New approach for severe marine weather study using satellite passive microwave sensing // Geophysical Research Letters. - 2013. - Vol. 40. - P. 3347–3350.
18. Zabolotskikh E.V., Mitnik L.M., Bobylev L.P., Chapron B. (2012). Satellite passive and active microwave methods for Arctic cyclone studies. Chapter in the book “Typhoon Impacts and Crisis Management”, (editors Danling Tang and Guangjun Sui). - 2012. - Springer Press, - 581P.
19. (2013)
SSMIS AMSR-E
//
 . - 2013. - 29. - C.146 – 160.
20. (2013)
5-100
// . - 2013. - 29. - C.169 – 182.

21. Bobylev L.P., Zabolotskikh E.V., Mitnik L.M., Mitnik M.L. (2011) Arctic Polar Low Detection and Monitoring Using Atmospheric Water Vapor Retrievals from Satellite Passive Microwave Data // IEEE Transactions on Geoscience and Remote Sensing. - 2011. - Vol. 49. - P. 3302–3310.
22. Bobylev L.P., Zabolotskikh E.V., Mitnik L.M., Mitnik M.L. (2011) Retrieval of Arctic Polar Low Detection and Monitoring Using Atmospheric Water Vapor Retrievals from Satellite Passive Microwave Data // IEEE Transactions on Geoscience and Remote Sensing. - 2011. - Vol. 49. - P. 157-170.
23. Bobylev L.P., Zabolotskikh E.V., Mitnik L.M., Mitnik M.L. (2010) Atmospheric water vapor and cloud liquid water retrieval over the Arctic Ocean using satellite passive microwave sensing // IEEE Transactions on Geoscience and Remote Sensing. – 2010. - Vol. 48. - P. 283–294.
24. Bobylev L.P., Zabolotskikh E.V., Mitnik L.M., Mitnik M.L. (2010) Retrieval of Arctic Polar Low Detection and Monitoring Using Atmospheric Water Vapor Retrievals from Satellite Passive Microwave Data // IEEE Transactions on Geoscience and Remote Sensing. - 2010. - Vol. 48. - P. 51-58.
25. Bobylev L.P., Zabolotskikh E.V., Mitnik L.M., Mitnik M.L. (2010) Retrieval of Arctic Polar Low Detection and Monitoring Using Atmospheric Water Vapor Retrievals from Satellite Passive Microwave Data // IEEE Transactions on Geoscience and Remote Sensing. - 2010. - Vol. 48. - P. 59-76.
26. Bobylev L.P., Zabolotskikh E.V., Mitnik L.M., Mitnik M.L. (2010) Retrieval of Arctic Polar Low Detection and Monitoring Using Atmospheric Water Vapor Retrievals from Satellite Passive Microwave Data // IEEE Transactions on Geoscience and Remote Sensing. - 2010. - Vol. 48. - P. 23-29.
27. Bobylev L.P., Zabolotskikh E.V., Mitnik L.M., Mitnik M.L. (2002) Retrieval of Arctic Polar Low Detection and Monitoring Using Atmospheric Water Vapor Retrievals from Satellite Passive Microwave Data // IEEE Transactions on Geoscience and Remote Sensing. - 2002. - Vol. 40. - P. 592 – 596.
28. Bobylev L.P., Zabolotskikh E.V., Mitnik L.M., Mitnik M.L. (2000) Retrieval of Arctic Polar Low Detection and Monitoring Using Atmospheric Water Vapor Retrievals from Satellite Passive Microwave Data // IEEE Transactions on Geoscience and Remote Sensing. - 2000. - Vol. 38. - P. 62-71.